

GRID SEARCH

QUARTER CELL

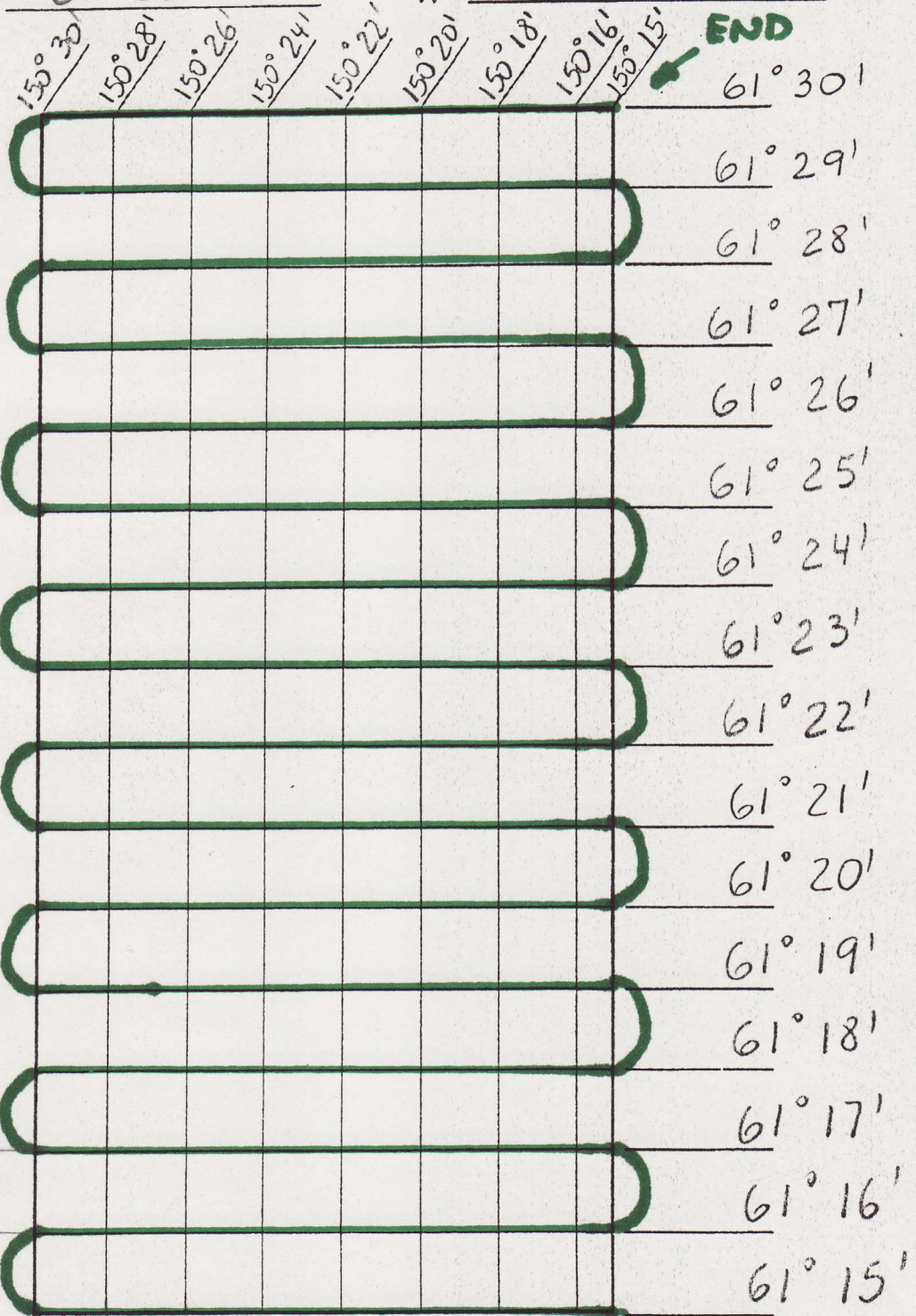
FLOWN

EAST
WEST

Date: _____

Sectional:
Entry Point:
Exit Point


ANCHORAGE Grid #: 060 NQ1
 N 61° 15' 00 W 150° 15' 00
 N 61° 30' 00 W 150° 15' 00




335°



155°



245°



065°

1NM

1NM

NAVIGATIONAL AIDS IDENTIFIER FREQUENCY RADIAL

START